







Key

-  Parish Boundaries
-  NAIDB Watercourses
-  EA River Centrelines
-  EA Floodzone 3

This map is reproduced from the Ordnance Survey material with the permission of Ordnance Survey on behalf of the Controller of Her Majesty's Stationery Office © Crown Copyright. Unauthorised reproduction infringes Crown Copyright and may lead to prosecution or civil proceedings. Newark and Sherwood District Council. Licence 100018606 - 2008.