


















Key

-  DPD Policies
-  VE / Urban Boundary
-  Representors Extend Site (no plan provided)
-  Representors (no plan provided)
-  Representors (plan provided)
-  Additional Sites

Options Report Allocations

-  Housing Site
-  Housing Alternative Site
-  Mixed Use Site (with Housing)
-  X Site (No Further Interest)

DPD Allocations

-  Employment
-  Housing
-  Mixed Use (no Housing)
-  Mixed Use (with Housing)
-  Retail
-  Transport
-  Greenbelt