
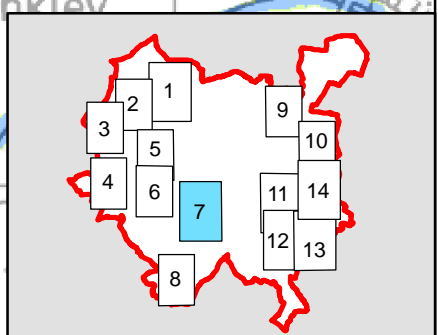



Reproduced from Ordnance Survey data by permission of the Controller of Her Majesty's Stationary Office © Crown copyright (2008). All rights reserved. License No. 0100031673. © 2008 NAVTEQ



SCALE: 1:17,500

TITLE: Newark & Sherwood DC SFRA Flood Risk Constraints (7 of 14)

FIGURE No: 0703 - D - 2.7