

Thurgarton Parish

5.226 The following sites have been submitted within the parish of Thurgarton. However, this Parish does not contain a settlement prioritised for Assessment (Page 11 of the Nottingham Outer Strategic Housing Land Availability Assessment Methodology (July 2008) refers) and a full Assessment has therefore not been undertaken. Some of the sites are also under the size threshold of 0.25 ha (paragraph 12 of the Nottingham Outer Strategic Housing Land Availability Assessment Methodology (July 2008) refers).

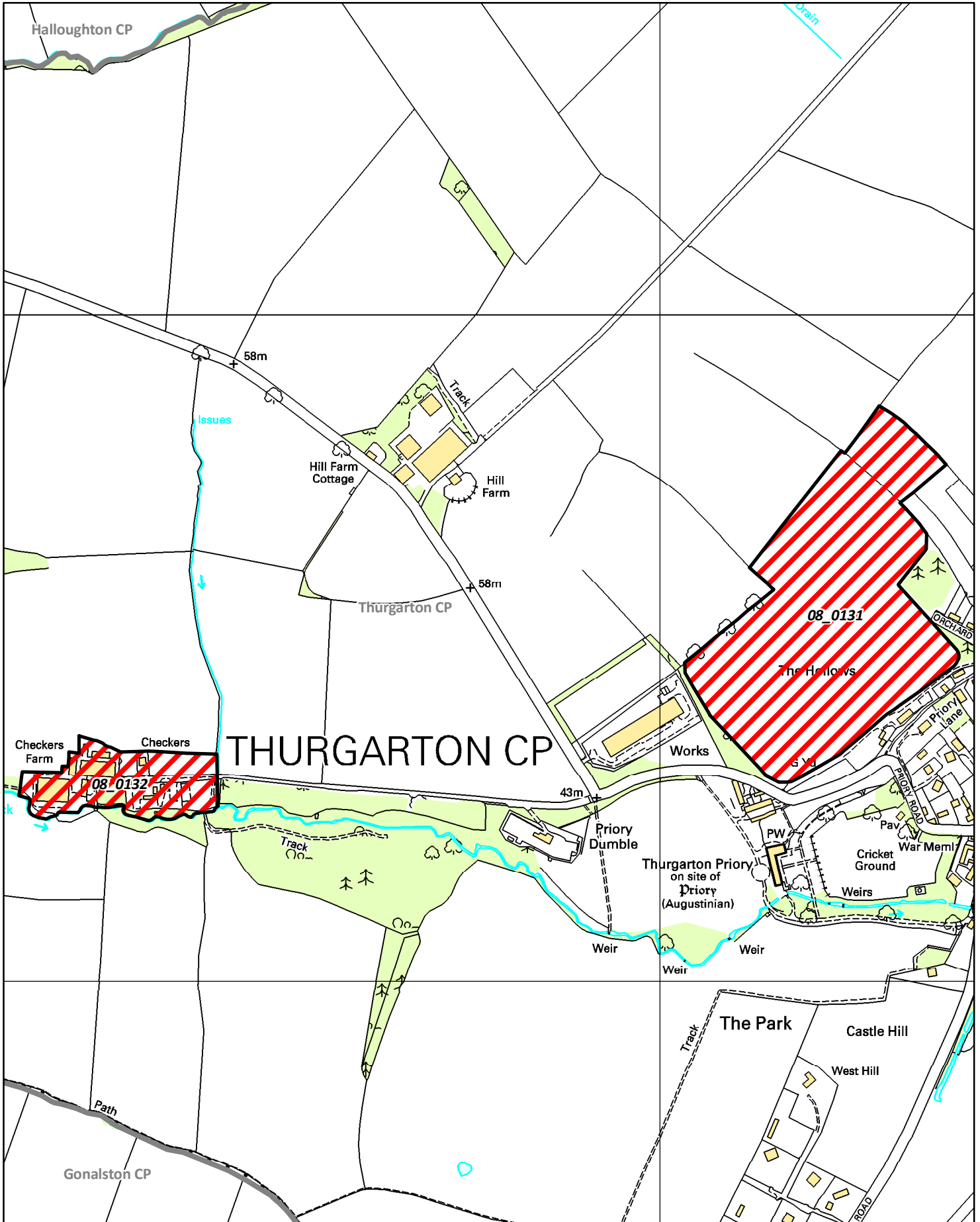
- 08_0131 The Hollows, Priory Lane, Thurgarton
- 08_0132 Checkers, Priory Lane, Thurgarton
- 08_0219 Land off Bleasby Road, Thurgarton
- 08_0220 Land off Willow Lane, Thurgarton
- 08_0221 Land off Nottingham Road, Thurgarton
- 08_0222 Land off Bleasby Road, Thurgarton
- 08_0232 Hoveringham Quarry, Station Road, Thurgarton
- 08_0233 Poplar Farm, Bleasby Road, Thurgarton
- 08_0288 Rear of Highfield House, Southwell Road, Thurgarton

5.227 However, the information provided will be used in developing the new detailed planning policies for this area.

THURGARTON – SITES NOT FULLY ASSESSED/REMOVED FROM THE STUDY

Ref	Address	Parish	Reason Why Not Fully Assessed/Removed from the Study
08_0131	The Hollows, Priory Lane	Thurgarton	Site not within a settlement prioritised for Assessment.
08_0132	Checkers, Priory Lane	Thurgarton	Site not within a settlement prioritised for Assessment.
08_0219	Land off Bleasby Road	Thurgarton	Site not within a settlement prioritised for Assessment.
08_0220	Land off Willow Lane	Thurgarton	Site not within a settlement prioritised for Assessment.
08_0221	Land off Nottingham Road	Thurgarton	Site not within a settlement prioritised for Assessment.
08_0222	Land off Bleasby Road	Thurgarton	Site not within a settlement prioritised for Assessment.
08_0232	Hoveringham Quarry, Station Road	Thurgarton	Site not within a settlement prioritised for Assessment.
08_0233	Poplar Farm, Bleasby Road	Thurgarton	Site not within a settlement prioritised for Assessment.
08_0288	Rear of Highfield House, Southwell Road	Thurgarton	Site not within a settlement prioritised for Assessment; and Site below 0.25ha. Not included in study.

Strategic Housing Land Availability Assessment 2010

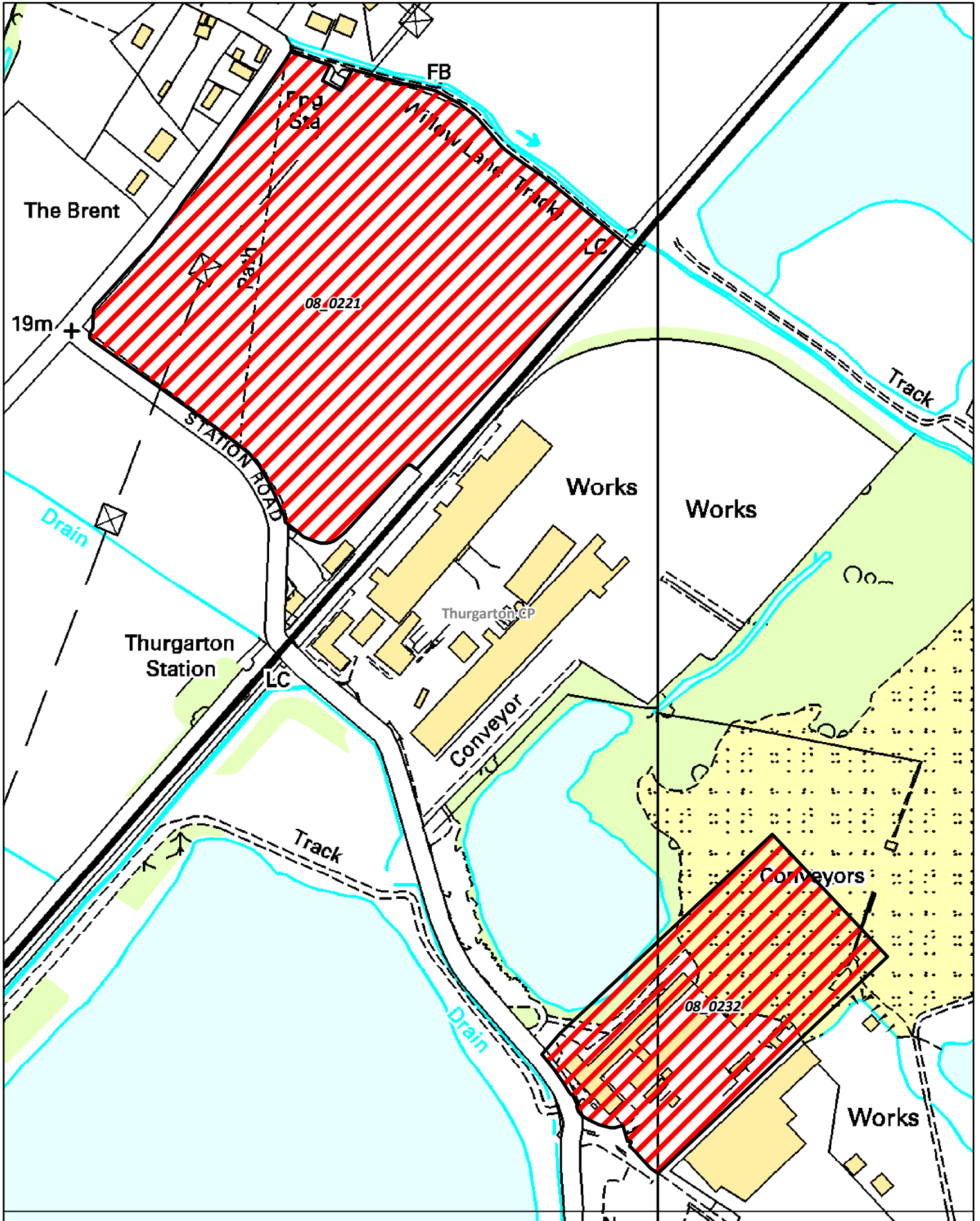


08_0131 - 08_0132
Thurgarton 1 of 3

Date: 14/05/2010

Scale: 1:7,500

Strategic Housing Land Availability Assessment 2010

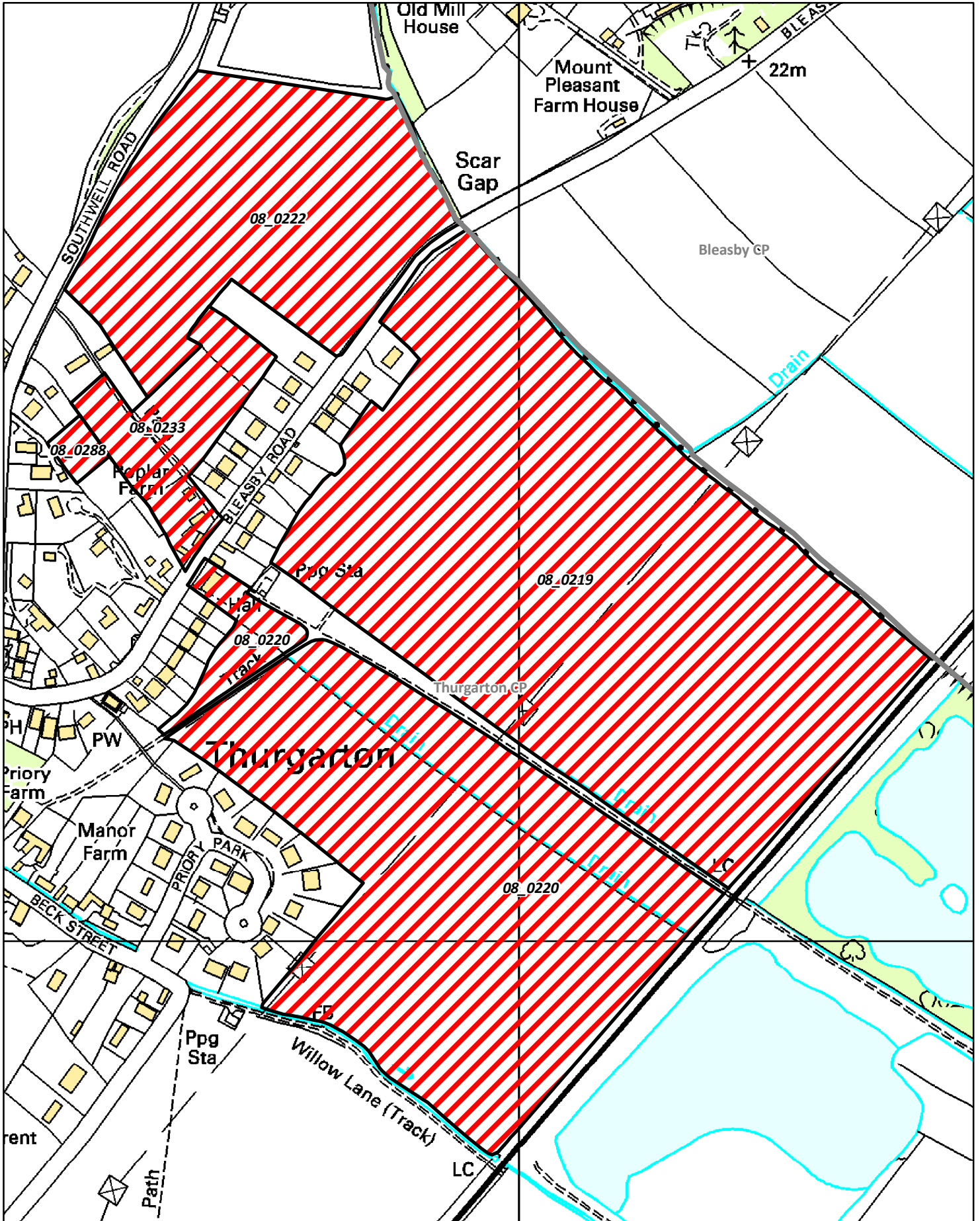


08_0221 - 08_0232
Thurgarton 2 of 3

Date: 14/05/2010

Scale: 1:4,100

Strategic Housing Land Availability Assessment 2010



08_0219 - 08_0220 - 08_0222
 08_0233 - 08_0288
 Thurgarton 3 of 3

Date:	14/05/2010
Scale:	1:4,570