








Cromwell Lock and Weir

Legend

-  Growth Site Locations
-  District Boundary
- Maximum Velocity (m/s)**
-  0.0 - 0.5
-  0.5 - 1
-  1.0 - 1.5
-  1.5 - 2.0
-  > 2.0

**CONSULTATION
ISSUE**



Contains Ordnance Survey data © Crown copyright and database right 2016.
© Environment Agency copyright and/or database right 2015. All rights reserved. © Crown copyright and database rights 2004 Ordnance Survey 100024198

REV	DESCRIPTION	BY	CHK	APP	DATE

Client:



EXECUTIVE PARK
AVALON WAY
ANSTEY
LEICESTER
LE7 7GR

TEL: +44 (0)116 234 8000
FAX: +44 (0)116 234 8001
e-mail: leicester@wyg.com



Project:
Strategic Flood Risk Assessment 2016 Review

Drawing Title:
River Trent: Fluvial Q100 plus 20% Climate
Change Maximum Flood Velocities

Scale @ A3	Drawn	Date	Checked	Date	Approved	Date
NTS	PJ	03/10/16	JJC	03/10/16	ME	03/10/16
Project No.	Office	Type	Drawing No.	Revision		
A098016	35	18	012	-		

