








Legend

-  Growth Site Locations
-  District Boundary

Maximum Flood Depth (m)

-  0 - 0.3
-  0.3 - 0.6
-  0.6 - 1.2
-  1.2 - 2.4
-  > 2.4

CONSULTATION ISSUE


 Contains Ordnance Survey data © Crown copyright and database right 2016.
 © Environment Agency copyright and/or database right 2015. All rights reserved. © Crown copyright and database rights 2004 Ordnance Survey 100024198

REV	DESCRIPTION	BY	CHK	APP	DATE

Client:

 **NEWARK & SHERWOOD DISTRICT COUNCIL**

EXECUTIVE PARK
 AVALON WAY
 ANSTEY
 LEICESTER
 LE7 7GR

TEL: +44 (0)116 234 8000
 FAX: +44 (0)116 234 8001
 e-mail: leicester@wyg.com



Project:
 Strategic Flood Risk Assessment 2016 Review

Drawing Title:
 River Trent: Fluvial Q100 plus 30% Climate Change Maximum Flood Depths

Scale @ A3	Drawn	Date	Checked	Date	Approved	Date
NTS	PJ	03/10/16	JJC	03/10/16	ME	03/10/16
Project No.	Office	Type	Drawing No.	Revision		
A098016	35	18	017	-		