

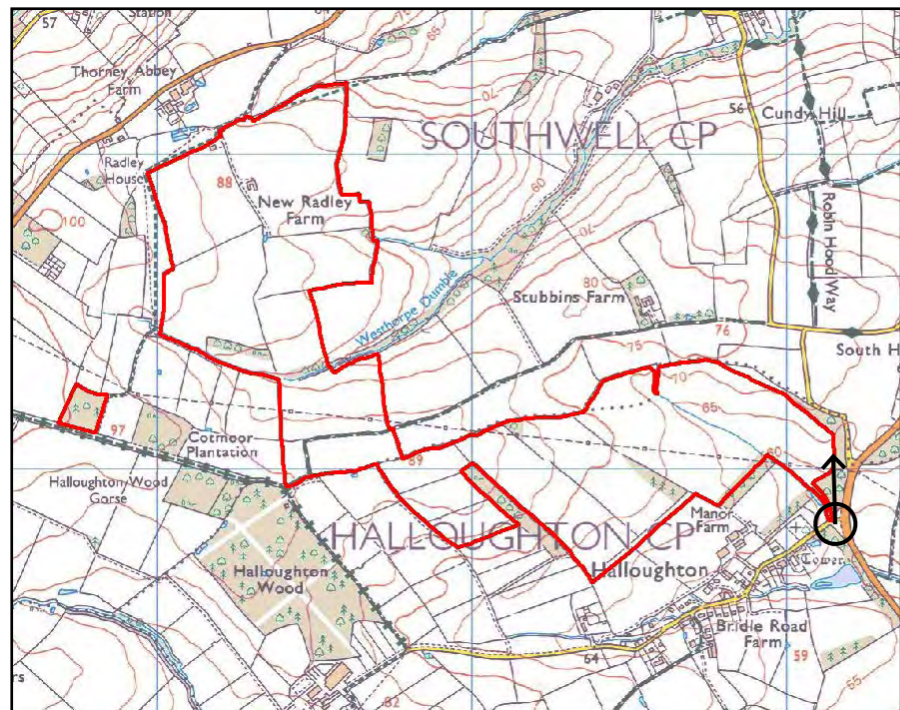


Approximate extent of site
(extends beyond view)



CONTEXT BASELINE VIEWPOINT 8

View from the eastern edge of Halloughton, looking north



Copyright Pegasus Planning Group Ltd. © Crown copyright and database rights 2020 Ordnance Survey 0100031673. Emapsite Licence number 0100031673.

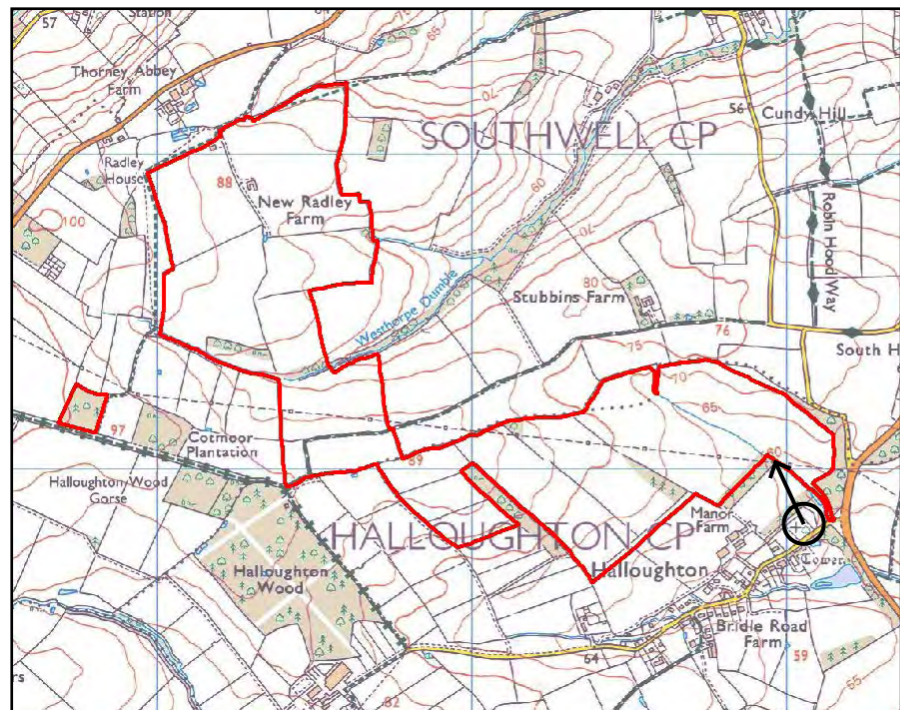


Approximate extent of site
(extends beyond view)



CONTEXT BASELINE VIEWPOINT 9A

View from the church yard of the Church of St James, Halloughton, looking north

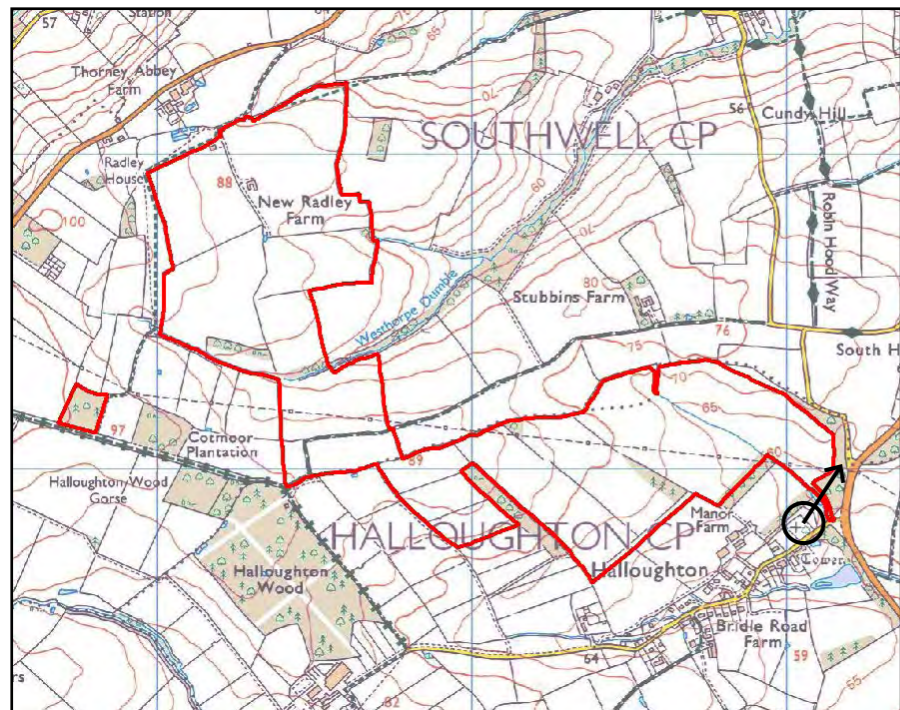


Approximate extent of site
(extends beyond view)



CONTEXT BASELINE VIEWPOINT 9B

View from the church yard of the Church of St James, Halloughton, looking north



Copyright Pegasus Planning Group Ltd. © Crown copyright and database rights 2020 Ordnance Survey 0100031673. Emapsite Licence number 0100031673.



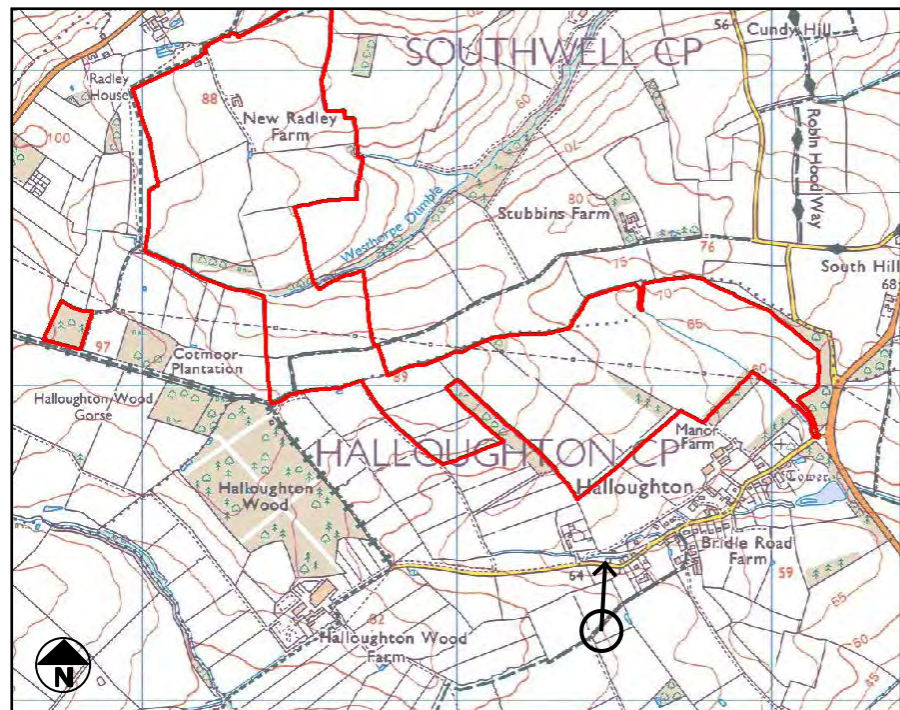
Approximate extent of site
(extends beyond view)

Field not within
the site



CONTEXT BASELINE VIEWPOINT 10


View from PRoW bridleway 186/3/1, looking north



Copyright Pegasus Planning Group Ltd. © Crown copyright and database rights 2020 Ordnance Survey 0100031673. Emapsite Licence number 0100031673.



Approximate extent of site
(extends beyond view)



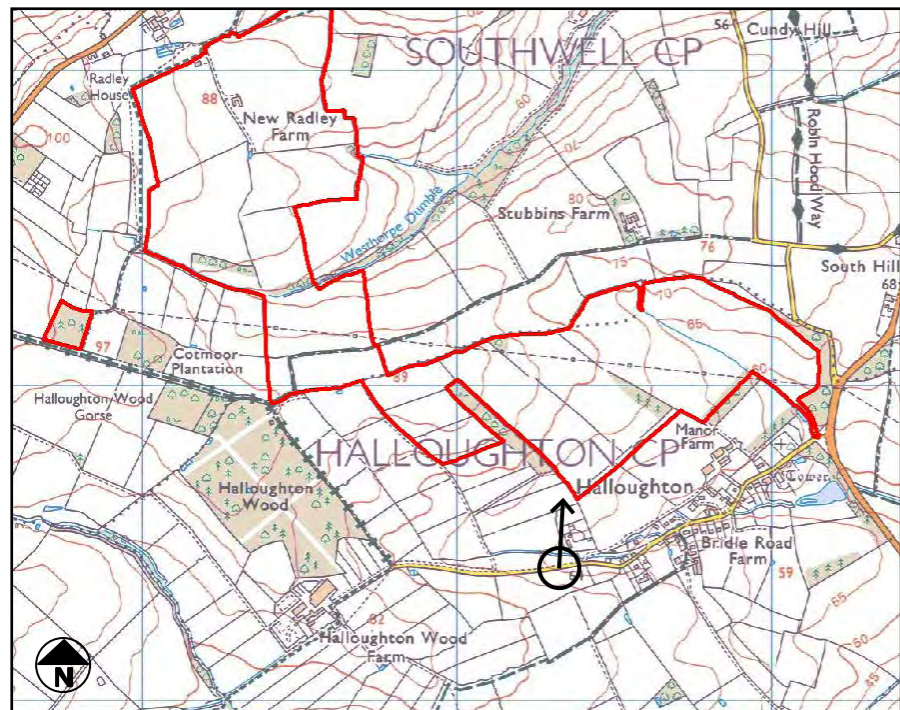
Field not within
the site

Pylon on site

Residential property on the
edge of Halloughton

CONTEXT BASELINE VIEWPOINT 11

View from the western edge of Halloughton, looking north



Copyright Pegasus Planning Group Ltd. © Crown copyright and database rights 2020 Ordnance Survey
0100031673. Emapsite Licence number 0100031673.

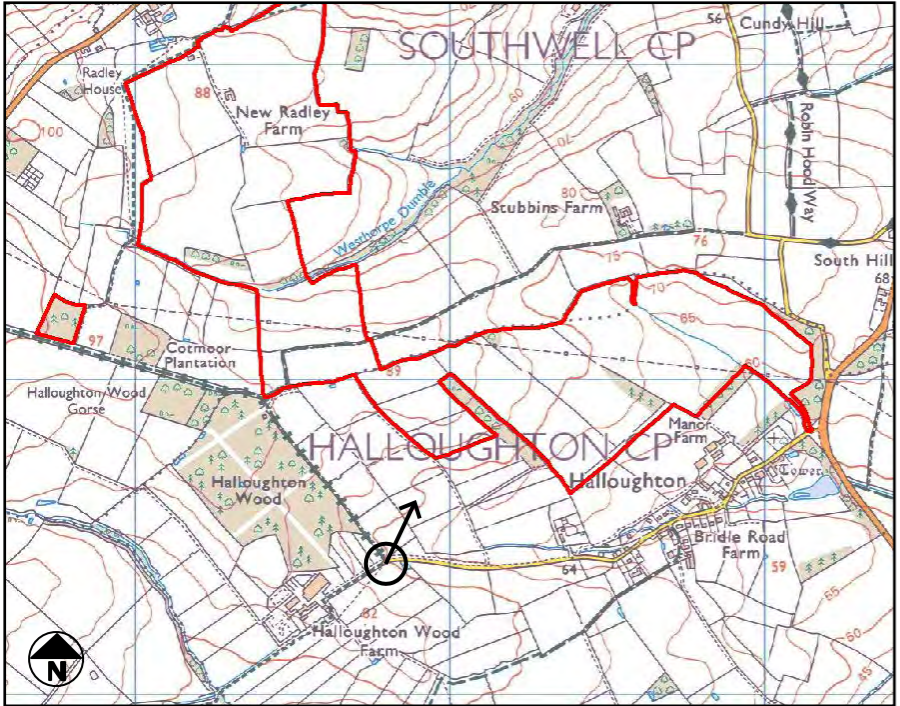


Approximate extent of site
(obscured by intervening landform and vegetation)



CONTEXT BASELINE VIEWPOINT 12A

View from the southern extent of Cotmoor Lane Byway, looking northeast



Copyright Pegasus Planning Group Ltd. © Crown copyright and database rights 2020 Ordnance Survey 0100031673. Emapsite Licence number 0100031673.

Approximate extent of site
(obscured by intervening landform and vegetation)



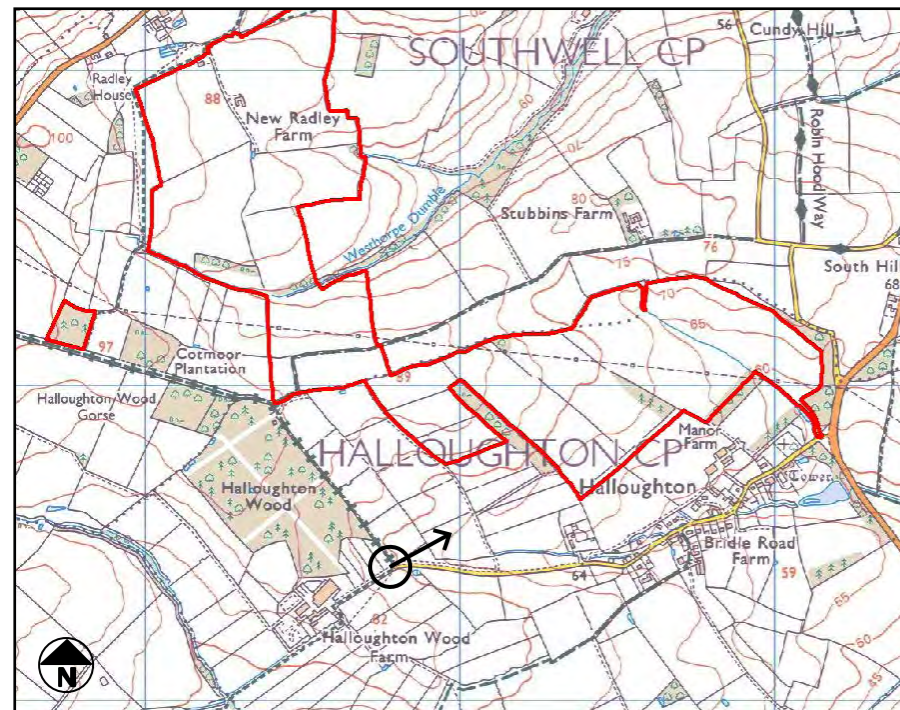
Boundary of the site

Field not within the site

Route of PRow Byway
(186/9/1) along Cotmoor Lane

CONTEXT BASELINE VIEWPOINT 12B

View from the southern extent of Cotmoor Lane Byway, looking northeast



Copyright Pegasus Planning Group Ltd. © Crown copyright and database rights 2020 Ordnance Survey 0100031673. Emapi site Licence number 0100031673.

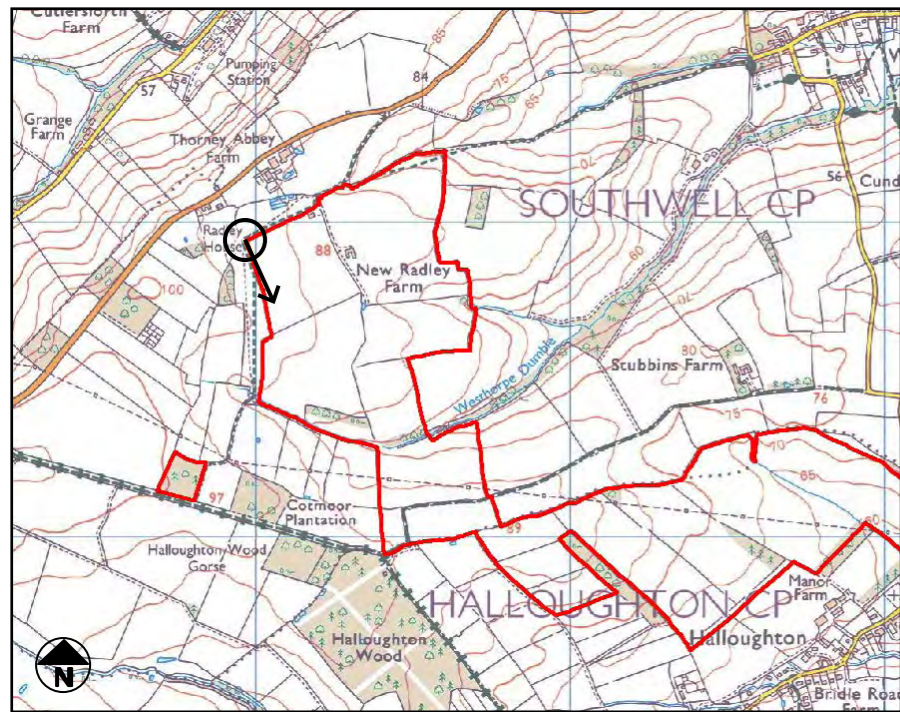


Approximate extent of site
(extends beyond view)



CONTEXT BASELINE VIEWPOINT 13B

View from PRoW footpath 209/42/1, looking southeast



Copyright Pegasus Planning Group Ltd. © Crown copyright and database rights 2020 Ordnance Survey 0100031673. Emapsite Licence number 0100031673.





CONTEXT BASELINE VIEWPOINT 14

View from PRoW footpath 209/42/1, on the access track to New Radley Farm, looking south

