

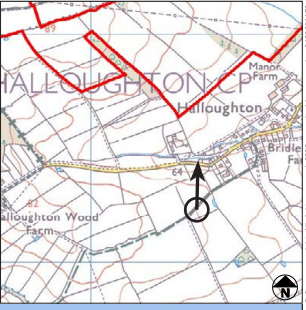


Camera make & model - Canon 5D Mark III  
Lens make & focal length - Canon EF 50mm, f/1.4 USM  
Date & time of photograph - 14/12/2020 @ 10:34  
OS grid reference - 468477, 351251

Viewpoint height (AOD) - 71m  
Distance from site - 425m  
Projection - Cylindrical  
Sheet Size - A1

Visualisation Type - Type 3  
Horizontal Field of View - 75°  
Height of camera AGL - 1.5m  
Page size / Image size (mm) - 841 x 297 / 820 x 240

**VIEWPOINT 10 - EXISTING VIEW**  
View from PRoW bridleway 186/3/1, looking north



**Camera make & model** - Canon 5D Mark III  
**Lens make & focal length** - Canon EF 50mm, f/1.4 USM  
**Date & time of photograph** - 14/12/2020 @ 10:34  
**OS grid reference** - 468477, 351251

**Viewpoint height (AOD)** - 71m  
**Distance from site** - 425m  
**Projection** - Cylindrical  
**Sheet Size** - A1

**Visualisation Type** - Type 3  
**Horizontal Field of View** - 75°  
**Height of camera AGL** - 1.5m  
**Page size / Image size (mm)** - 841 x 297 / 820 x 240

**VIEWPOINT 10 - PHOTOMONTAGE VIEW (YEAR 1)**  
 View from PRoW bridleway 186/3/1, looking north

FIGURE 2.11 | AMENDED WINTER PHOTOMONTAGES

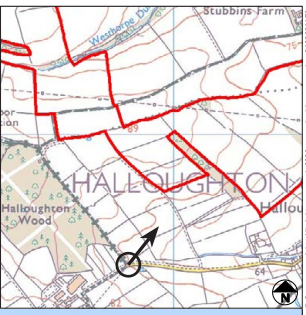


**Camera make & model** - Canon 5D Mark III  
**Lens make & focal length** - Canon EF 50mm, f/1.4 USM  
**Date & time of photograph** - 14/12/2020 @ 10:34  
**OS grid reference** - 468477, 351251

**Viewpoint height (AOD)** - 71m  
**Distance from site** - 425m  
**Projection** - Cylindrical  
**Sheet Size** - A1

**Visualisation Type** - Type 3  
**Horizontal Field of View** - 75°  
**Height of camera AGL** - 1.5m  
**Page size / Image size (mm)** - 841 x 297 / 820 x 240

**VIEWPOINT 10 - PHOTOMONTAGE VIEW (YEAR 10)**  
 View from PRoW bridleway 186/3/1, looking north



**Camera make & model** - Canon 5D Mark III  
**Lens make & focal length** - Canon EF 50mm, f/1.4 USM  
**Date & time of photograph** - 14/12/2020 @ 11:00  
**OS grid reference** - 467800, 351430

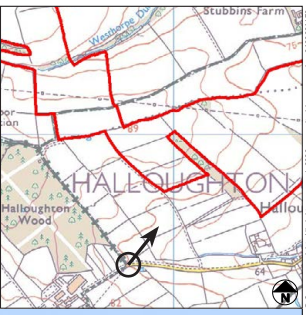
**Viewpoint height (AOD)** - 76m  
**Distance from site** - 353m  
**Projection** - Cylindrical  
**Sheet Size** - A1

**Visualisation Type** - Type 3  
**Horizontal Field of View** - 75°  
**Height of camera AGL** - 1.5m  
**Page size / Image size (mm)** - 841 x 297 / 820 x 240

### VIEWPOINT 12 - EXISTING VIEW

View from the southern extent of Cotmoor Lane Byway, looking northeast

FIGURE 2.11 | AMENDED WINTER PHOTOMONTAGES



**Camera make & model** - Canon 5D Mark III  
**Lens make & focal length** - Canon EF 50mm, f/1.4 USM  
**Date & time of photograph** - 14/12/2020 @ 11:00  
**OS grid reference** - 467800, 351430

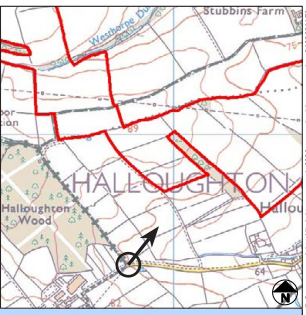
**Viewpoint height (AOD)** - 76m  
**Distance from site** - 353m  
**Projection** - Cylindrical  
**Sheet Size** - A1

**Visualisation Type** - Type 3  
**Horizontal Field of View** - 75°  
**Height of camera AGL** - 1.5m  
**Page size / Image size (mm)** - 841 x 297 / 820 x 240

## VIEWPOINT 12 - PHOTOMONTAGE VIEW (YEAR 1)

View from the southern extent of Cotmoor Lane Byway, looking northeast

FIGURE 2.11 | AMENDED WINTER PHOTOMONTAGES



**Camera make & model** - Canon 5D Mark III  
**Lens make & focal length** - Canon EF 50mm, f/1.4 USM  
**Date & time of photograph** - 14/12/2020 @ 11:00  
**OS grid reference** - 467800, 351430

**Viewpoint height (AOD)** - 76m  
**Distance from site** - 353m  
**Projection** - Cylindrical  
**Sheet Size** - A1

**Visualisation Type** - Type 3  
**Horizontal Field of View** - 75°  
**Height of camera AGL** - 1.5m  
**Page size / Image size (mm)** - 841 x 297 / 820 x 240

## VIEWPOINT 12 - PHOTOMONTAGE VIEW (YEAR 10)

View from the southern extent of Cotmoor Lane Byway,  
looking northeast

FIGURE 2.11 | AMENDED WINTER PHOTOMONTAGES